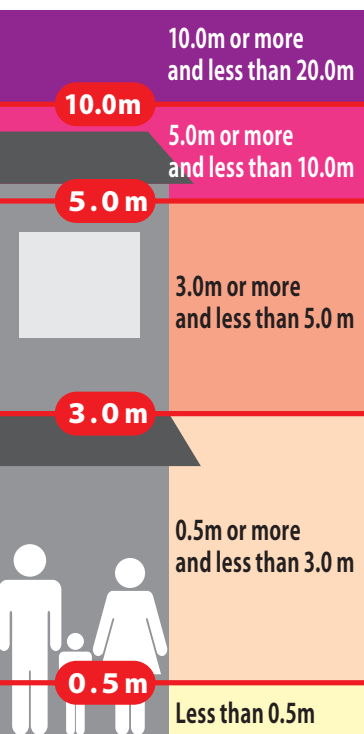
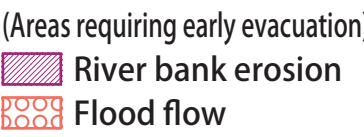


Flood inundation zone (Inundation depth)



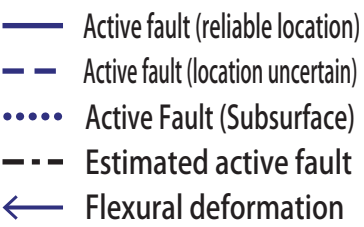
Flooding areas such as collapsed houses (River bank erosion)



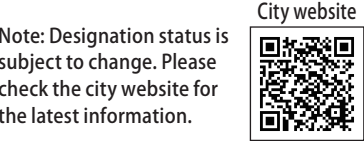
Sediment disaster warning area



Active fault (reliable location)



Shelter-related legend



Community centers and meeting places

この地図は、松本市長の承認を得て、松本市作成の松本市基本図 1/10,000 を複製したものである。
(承認番号 令 5 松建都指令第 345 号)

