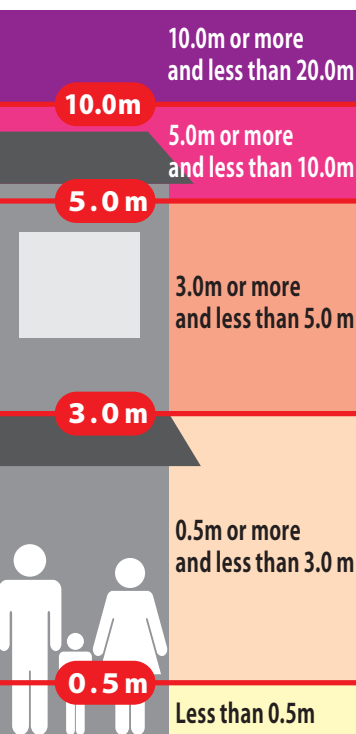
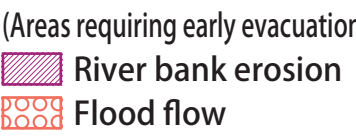


Flood inundation zone (Inundation depth)



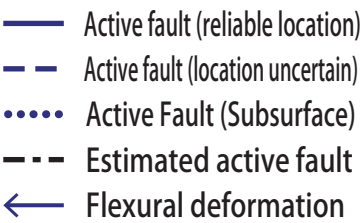
Flooding areas such as collapsed houses (River bank erosion)



Sediment disaster warning area



Active fault (reliable location)



Shelter-related legend



(F) Available during Flooding
*...Second floor and above available
(S) Available in case of Sediment disaster
*...Partially available

Note: Designation status is subject to change. Please check the city website for the latest information.

Community centers and meeting places

この地図は、松本市長の承認を得て、松本市作成の松本市基本図 1/10,000 を複製したものである。
(承認番号 令 5 松建都指令第 345 号)

