

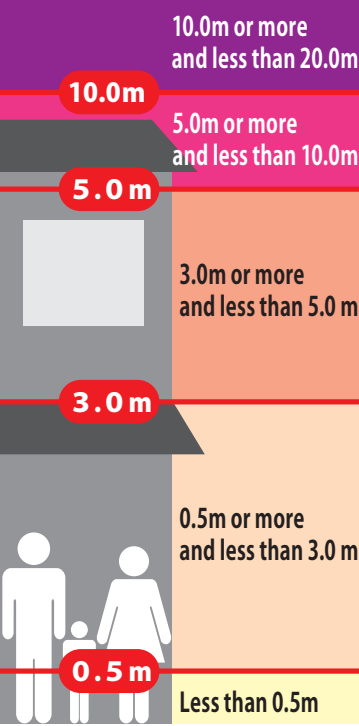
Matsumoto City Hazard Map

Published April 2024

49 Nagawa (Oidaira, Kanabara, Kurokawado, Yakatahara)

In the case of heavy rain that occurs once in 100 years (planned scale)

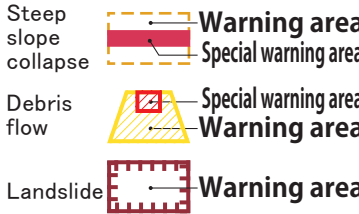
Flood inundation zone (Inundation depth)



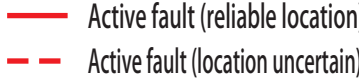
Setting of Important Flood Prevention Zones

..... Important Flood Prevention Zones

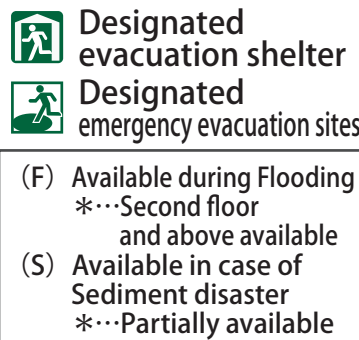
Sediment disaster warning area



Active fault (reliable location)



Shelter-related legend



Note: Designation status is subject to change. Please check the city website for the latest information.



Community centers and meeting places



There is a Flood inundation zone in this area.



For more information, please scan here

この地図は、松本市長の承認を得て、松本市作成の松本市基本図 1/10,000 を複製したものである。
(承認番号 令 5 松建都指令第 345 号)

