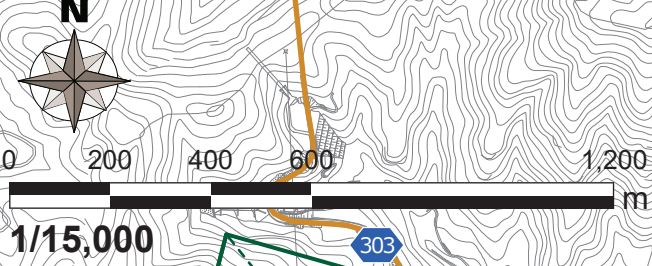
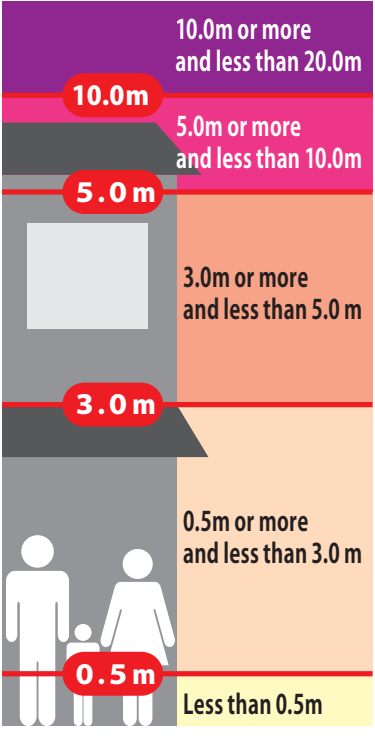
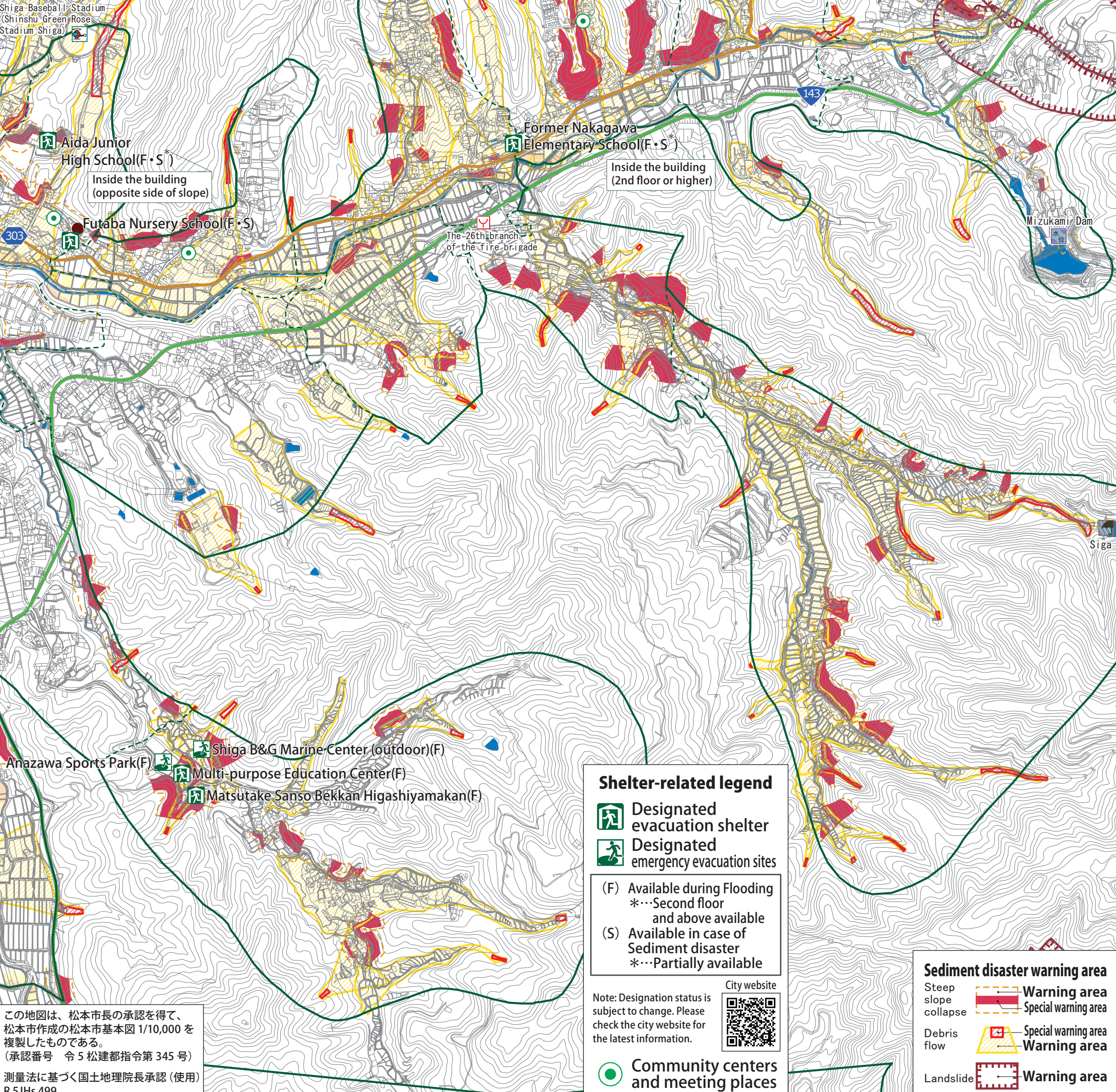


Flood inundation zone (Inundation depth)



- Medical aid station
- Branch office
- Resident stations
- Fire brigade facilities
- Hospitals
- Heliport
- Facilities for people in need of assistance during disasters
- Rainfall observation stations
- Water-level observatory
- River camera
- Underpasses
- Expressway
- National route
- Prefectural route
- Boundaries of town council (outline lines)
- District boundaries (outline lines)



Shelter-related legend

- Designated evacuation shelter
- Designated emergency evacuation sites

(F) Available during Flooding
*...Second floor and above available
(S) Available in case of Sediment disaster
*...Partially available

Note: Designation status is subject to change. Please check the city website for the latest information.

City website



Community centers and meeting places

Sediment disaster warning area

- Steep slope collapse
- Debris flow
- Landslide
- Warning area
- Special warning area
- Warning area
- Warning area