

Matsumoto City Hazard Map

Published April 2024

19 Kambayashi

In the case of heavy rain that occurs once in 100 years (planned scale)

Shelter-related legend

- Designated evacuation shelter
- Designated emergency evacuation sites

(F) Available during Flooding
*...Second floor and above available

(S) Available in case of Sediment disaster
*...Partially available

Note: Designation status is subject to change. Please check the city website for the latest information.

Community centers and meeting places

Sediment disaster warning area

- Steep slope collapse Warning area
- Special warning area
- Debris flow Special warning area
- Warning area
- Landslide Warning area

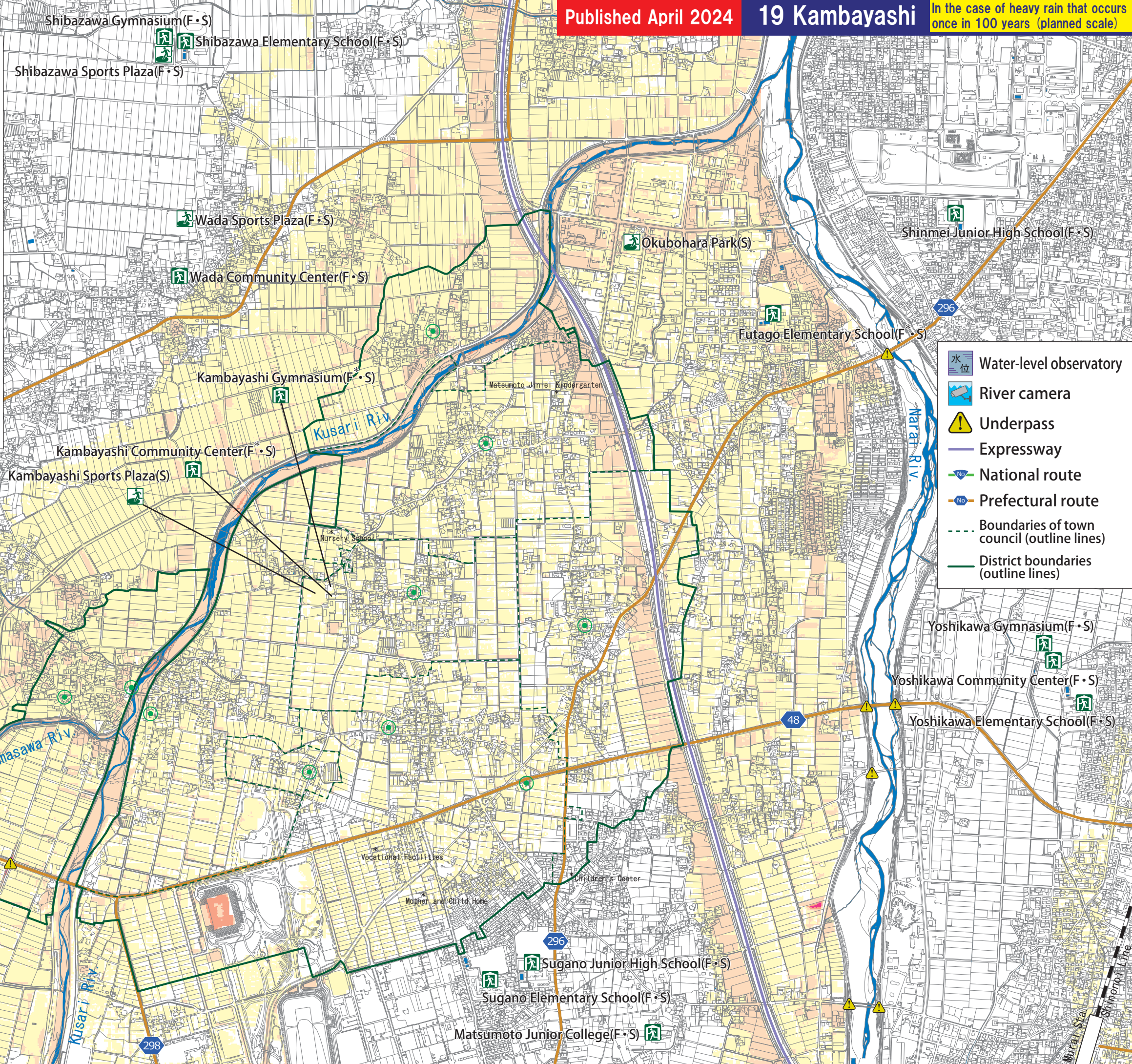
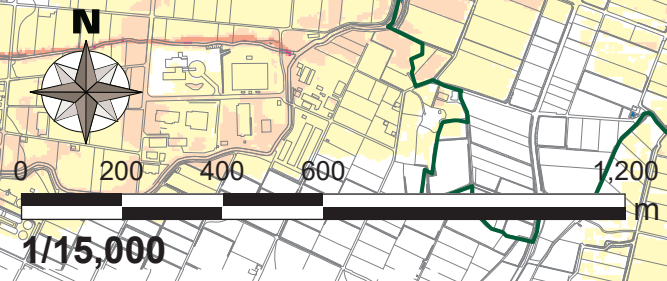
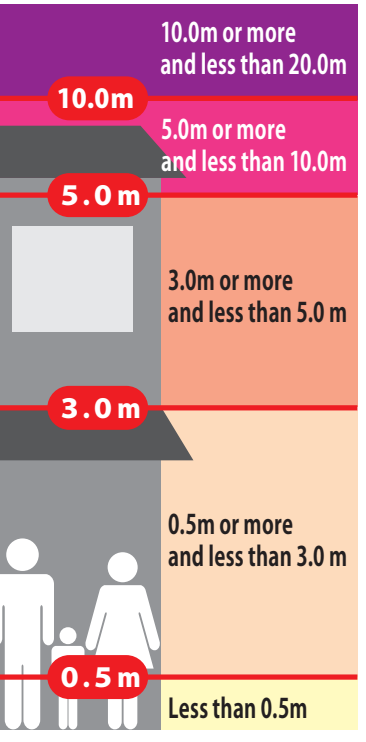
Active fault (reliable location)

- Active fault (reliable location)
- Active fault (location uncertain)
- Active Fault (Subsurface)
- Estimated active fault
- Flexural deformation

この地図は、松本市長の承認を得て、松本市作成の松本市基本図 1/10,000 を複製したものである。
(承認番号 令5 松建都指令第 345 号)

測量法に基づく国土地理院長承認(使用) R 5JHs 499

Flood inundation zone (Inundation depth)



- Water-level observatory
- River camera
- Underpass
- Expressway
- National route
- Prefectural route
- Boundaries of town council (outline lines)
- District boundaries (outline lines)