Matsumoto City Hazard Map ⑤

Shimauchi・Azusagawa

In the case of heavy rain that occurs once in 100 years (planned scale)

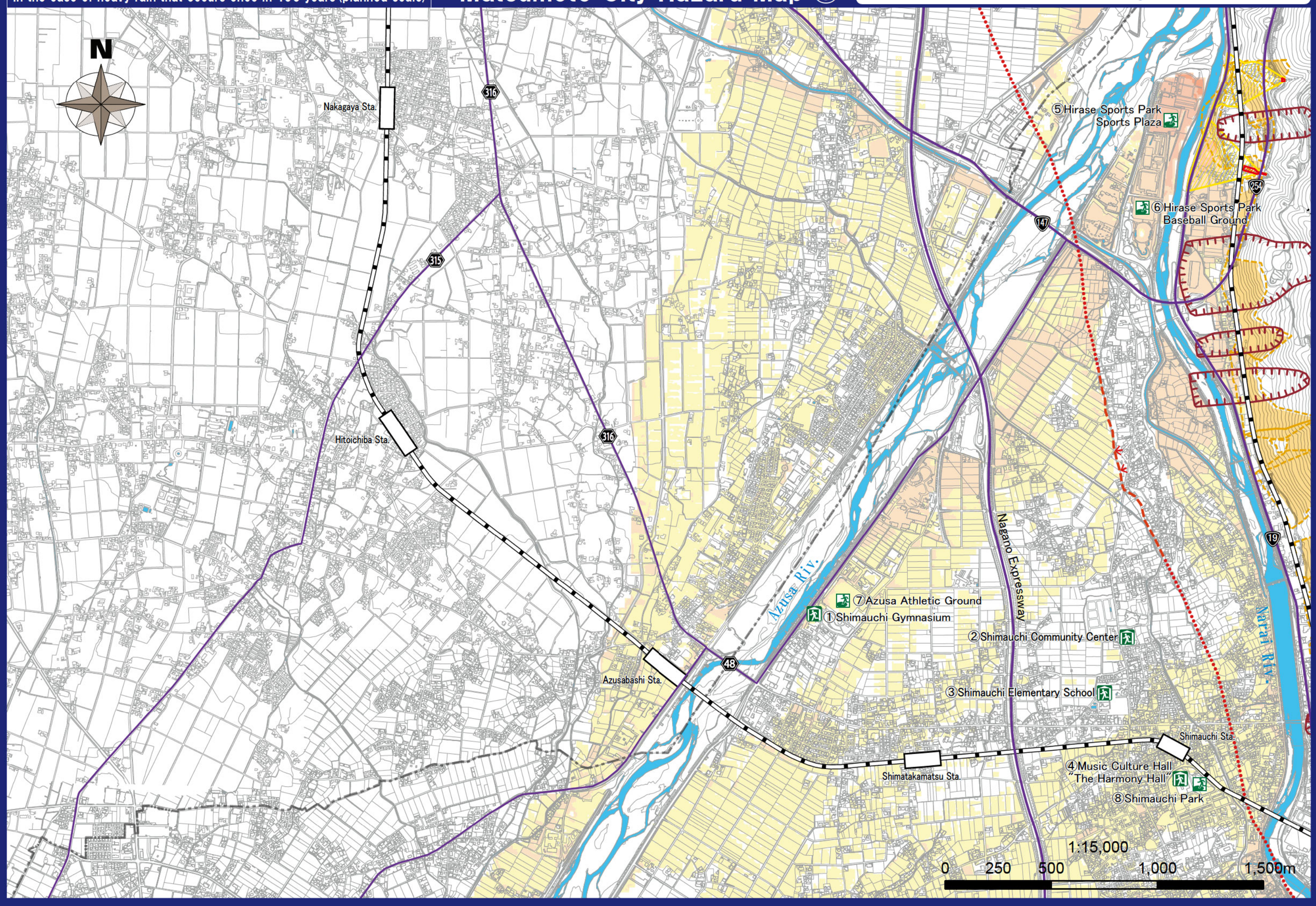

In the case of heavy rain that occurs about once in 1000 years (maximum anticipated scale)

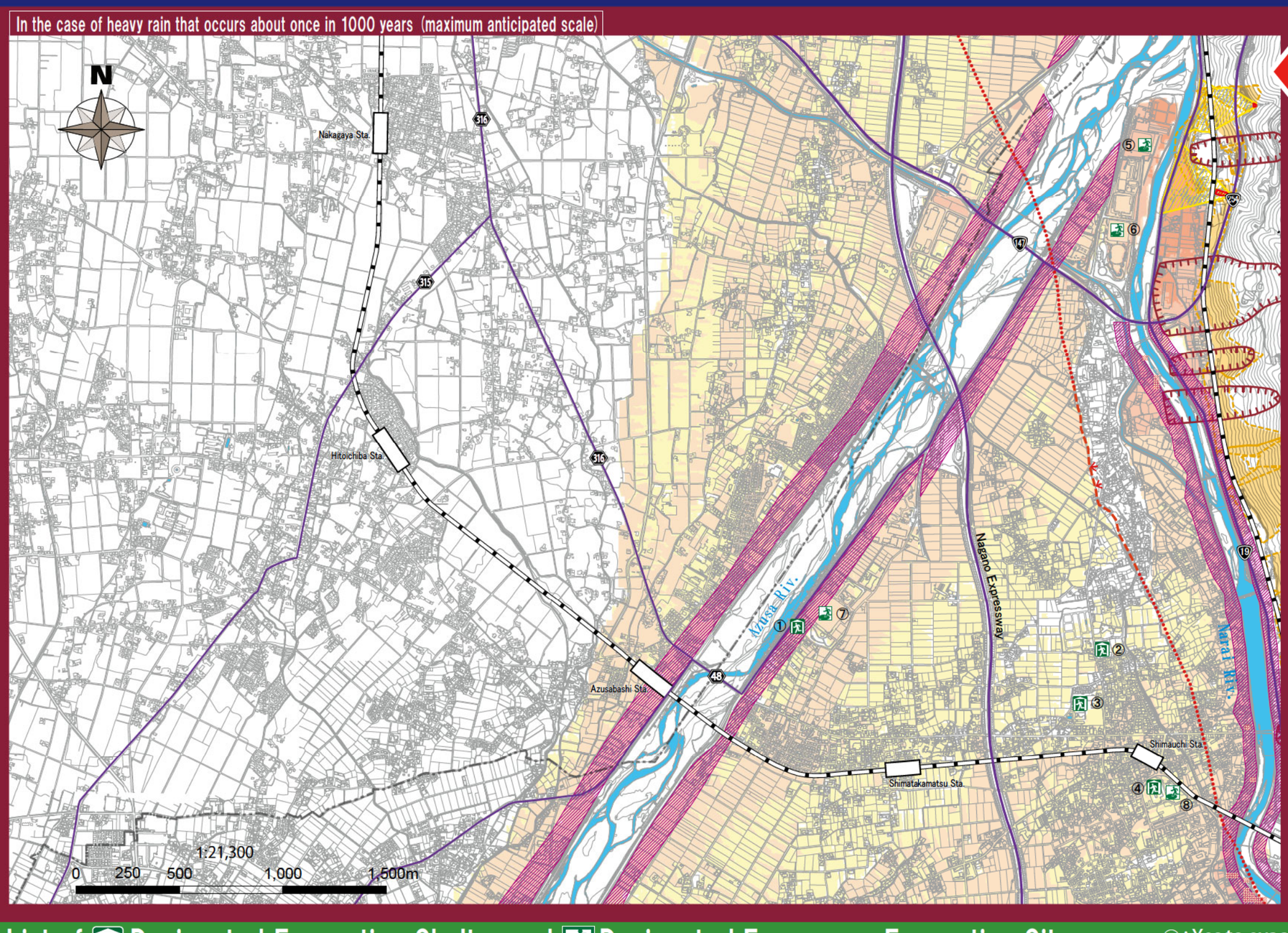

Matsumoto city is based on an evacuation system assuming a planned scale of flood (above figure). However, depending on the rainfall situation, the city may shift to an evacuation system for an assumed maximum scale of flood (left figure), so please pay sufficient attention to the information on the hazard map.

Legend

Flood inundation zone (inundation depth)

New inundation assumption
(Narai River, Tagawa River, Susuki River, Meatoba River, Ushibuse River, Kusari River, Mimasawa River, Kosobe River, Azusa River)

- 10.0m or more
- 5.0 m or more and less than 10.0 m
- 3.0 m or more and less than 5.0 m
- 0.5 m or more and less than 3.0 m
- Less than 0.5m

Conventional inundation assumption
(Daimonzawa River, Nishi-daimonzawa River, Yugawa River, Izumi River, Shiozawa River)

- 5.0m or more
- 2.0 m or more and less than 5.0 m
- 1.0 m or more and less than 2.0 m
- 0.5 m or more and less than 1.0 m
- Less than 0.5m

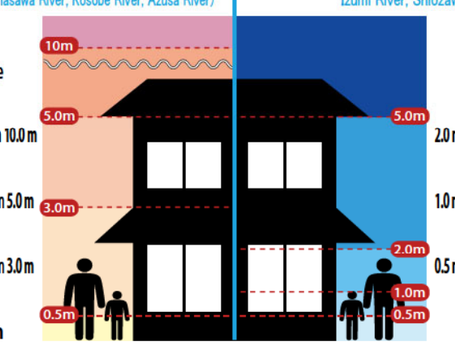

Flooding areas such as collapsed houses (River bank erosion)

Flooding areas such as collapsed houses (Flood flow)

Sediment disaster warning area

Steep slope collapse: Warning area; Special warning area

Debris flow: Warning area; Special warning area

Landslide: Warning area

Designated evacuation shelter
A facility that is established when residents who have evacuated due to the risk of a disaster stay as long as necessary until the risk of a disaster disappears, or when residents who have become unable to return to their homes due to a disaster stay temporarily

Designated emergency evacuation sites
A place of refuge to escape the danger of a disaster if it occurs or is likely to occur

Expressway / National route / Pefectural route
Railway (JR) / Railway (Private railway) / Rivers and water areas
Active fault (reliable location) / Active fault (location uncertain)
Active Fault (Subsurface) / Estimated active fault / Flexural deformation

List of Designated Evacuation Shelter and Designated Emergency Evacuation Sites

○: Yes to evacuate ×: No to evacuate –: Open depending on the situation
*The "designated evacuation area" in Matsumoto city also serves as the "designated emergency evacuation area".

Name	Address	Types of disasters covered: Flood (rate of once in every 100 years)	Flood (rate of once in every 1000 years)	Sediment disaster
①Shimauchi Gymnasium	1666-700, Shimauchi	○	×	○
②Shimauchi Community Center	4970-1, Shimauchi	○	○	○
③Shimauchi Elementary School	5323, Shimauchi	○	○	○
④Music Culture Hall "The Harmony Hall"	4351, Shimauchi	○	○	○

Name	Address	Types of disasters covered: Flood (rate of once in every 100 years)	Flood (rate of once in every 1000 years)	Sediment disaster
⑤Hirase Sports Park Sports Plaza	7576-3, Shimauchi	×	×	○
⑥Hirase Sports Park Baseball Ground	7554-3, Shimauchi	×	×	○
⑦Azusa Athletic Ground	1666-777, Shimauchi	×	×	○
⑧Shimauchi Park	4347-1, Shimauchi	×	×	○